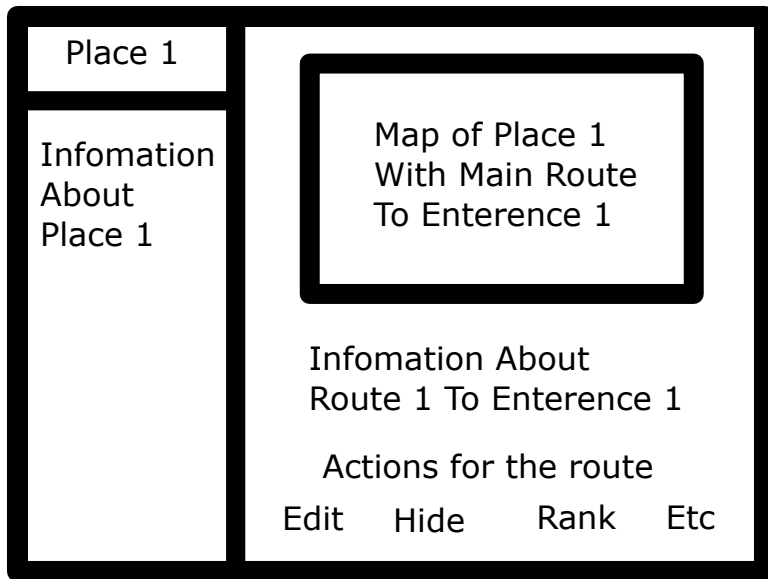
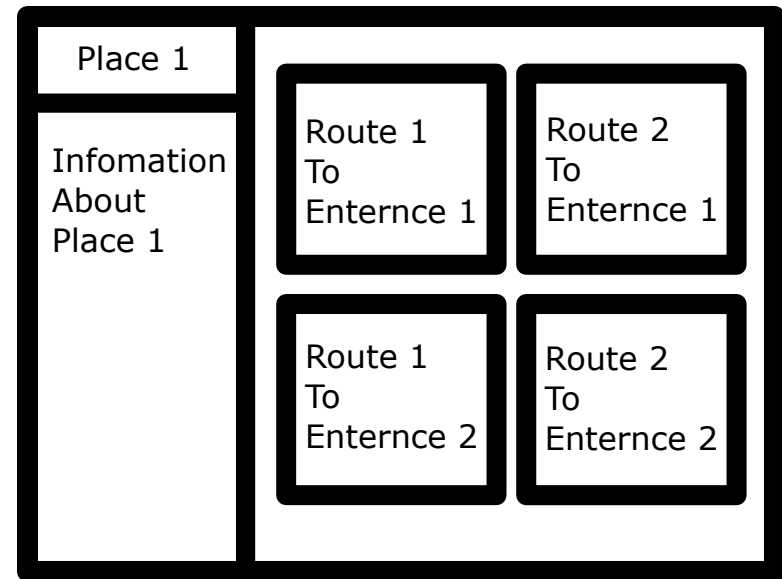
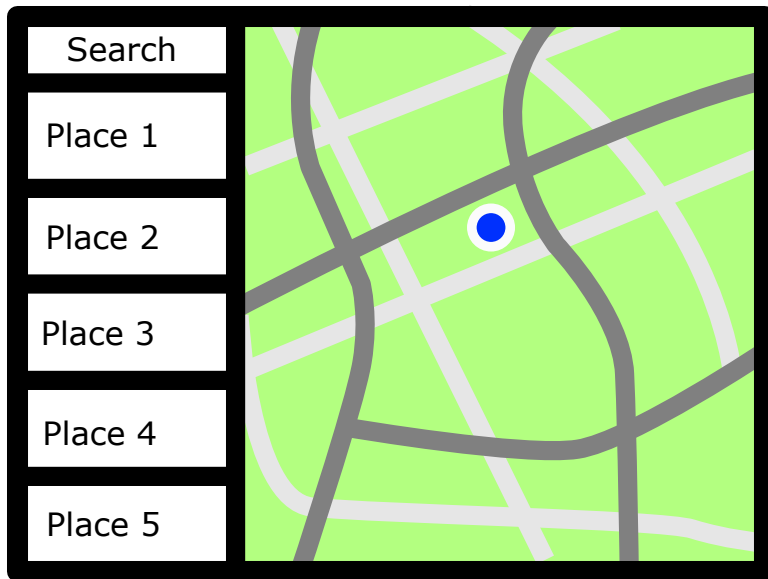


The UI is going to be similar to other mapping applications as it is just a map.

In addition to selecting routes for overall trips, people can select local routes at the destination.

This is from the Affinity Diagram where people just tap to change the routes like other mapping applications.

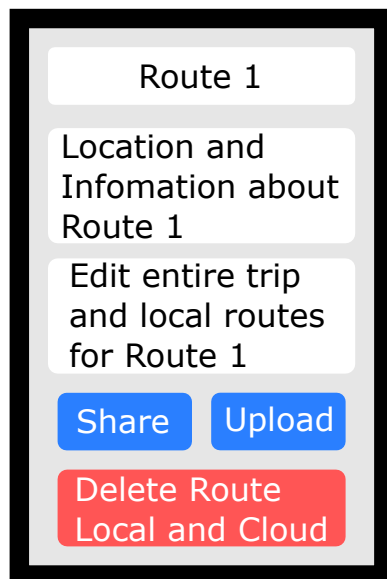
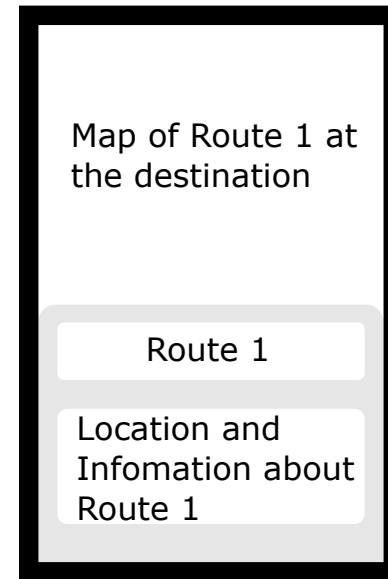
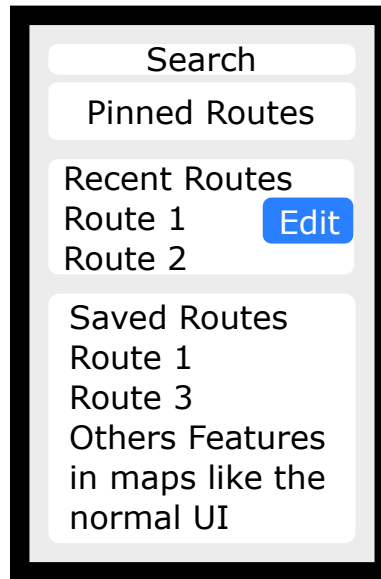
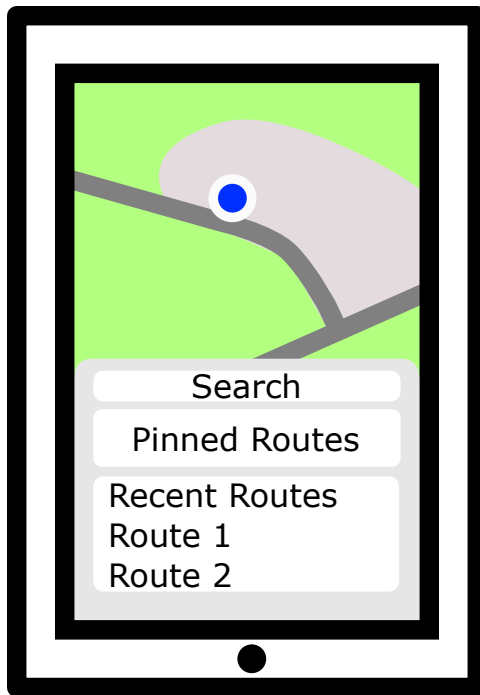
This will be the main UI that people will use for navigation.



How would an employee would access mapping infomation if it is stored in the cloud.

This allows control for which maps to show or ignore for some problem stated in the Affinity Diagram.

Some problems are still not solved like privacy if the destination is somebody's home.



For people who want to do additional editing or sharing for their routes, has the same UI as the regular UI because it's going to be on the same application.

This can be extended to not just store routes locally but also on the cloud.

Solves some privacy problems like sharing people's homes or work by letting people share their routes on their own and storing routes locally by default.